







Map Features

-  1977 Landmark Boundary
-  Roads-1777
- Planning Boundaries**
-  Post-1977
-  1989
-  1992
-  Municipalities

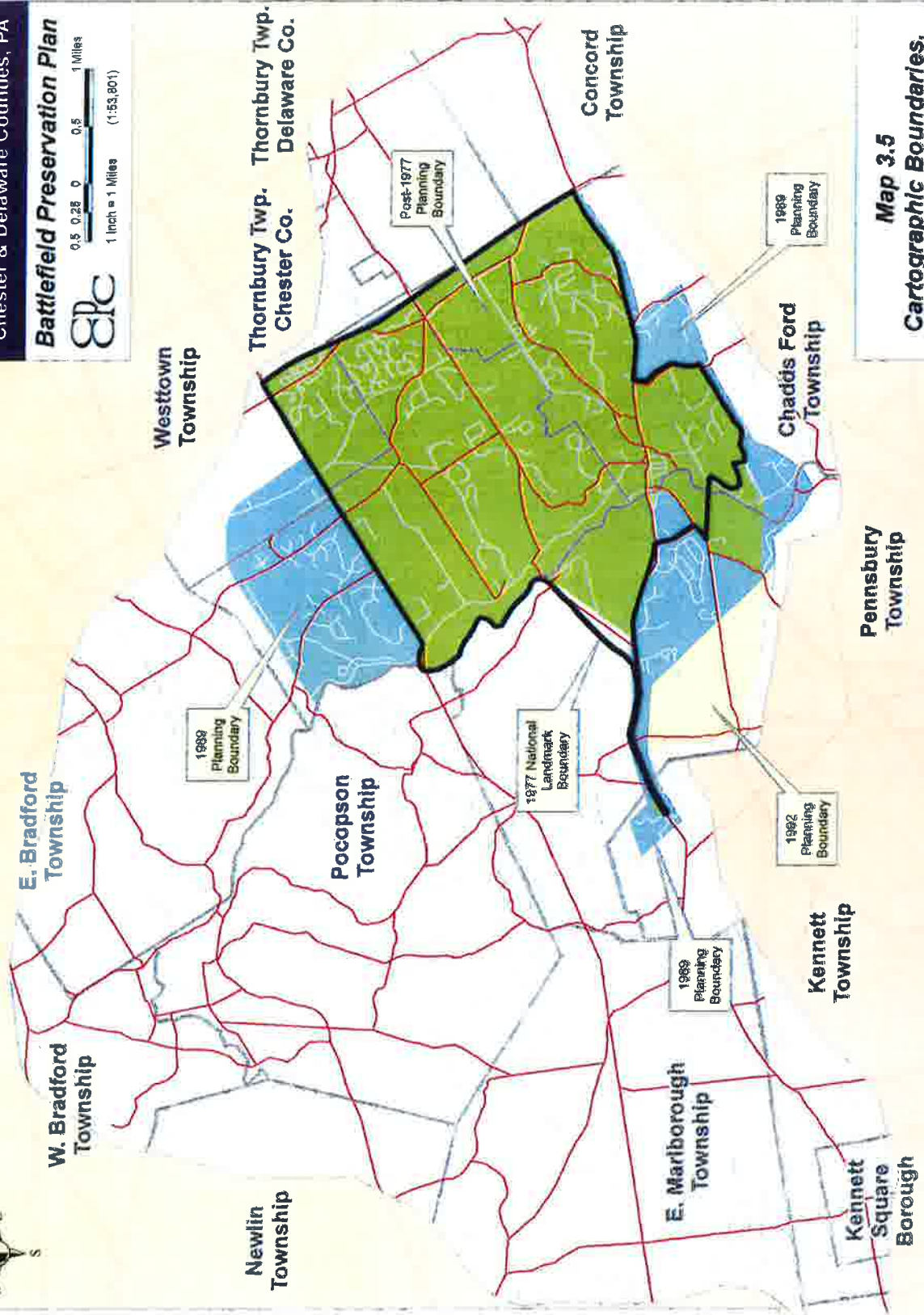


Brandywine Battlefield
Chester & Delaware Counties, PA

Battlefield Preservation Plan



0.5 0.25 0 0.5 1 Miles
1 inch = 1 Mile (1:53,801)



Map 3.5
Cartographic Boundaries,
1977 to 1992

Source:
Chester County Planning Commission, 2012; Chester County Parks and Recreation, Battle of Brandywine: Historic Resource Survey and Annotated Map, 2010.

This map was specially created for the Battle of Brandywine National Historic Landmark. It is provided as a service to the public and does not constitute an official statement of the National Park Service. The National Park Service is not responsible for any errors or omissions in this map. The National Park Service is not responsible for any damage to or loss of property resulting from the use of this map. The National Park Service is not responsible for any liability resulting from the use of this map.

A-20