










Legend

-  Municipal Boundary
-  Parcel Boundary
-  Stream
-  Water Body
-  Study Area Boundary
- Year Built**
-  Pre 1972
-  Post 1972
-  Pre and Post 1972
-  Vacant

Data Source:
 *Base data provided by Chester County GIS Department, May 2011
 *Year Built provided by Westtown Township



**MAP II-3
 AGE OF SEWAGE
 SYSTEMS**

**WESTTOWN TOWNSHIP
 ACT 537 PLAN**
 Westtown Township, Chester County, Pennsylvania

URS
 Iron Hill Corporate Center
 Sabre Building Suite 300
 4051 Ogleton Road
 Newark, DE 19713

DATE:	July 2012
DRAWN BY:	RM
CHECKED BY:	SC