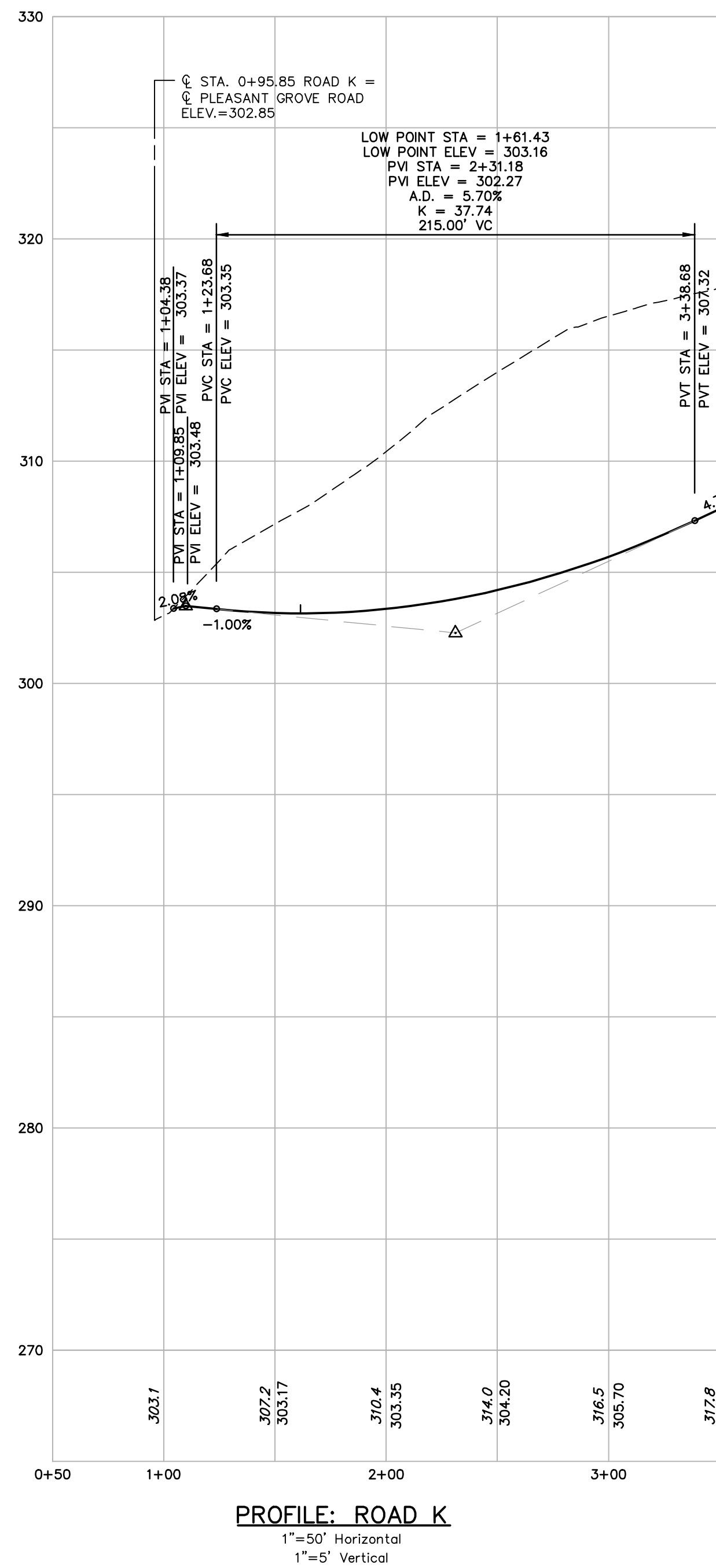
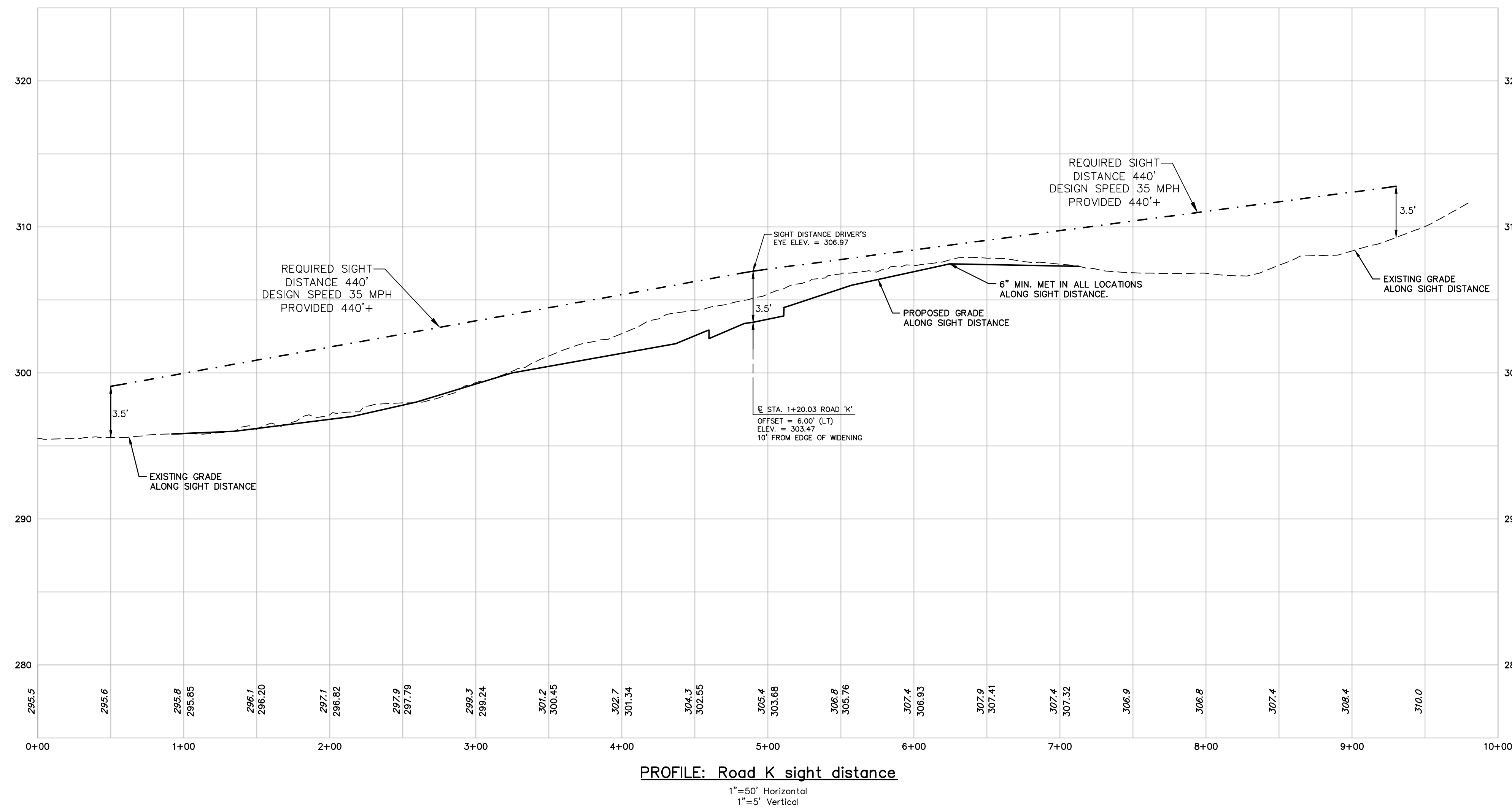


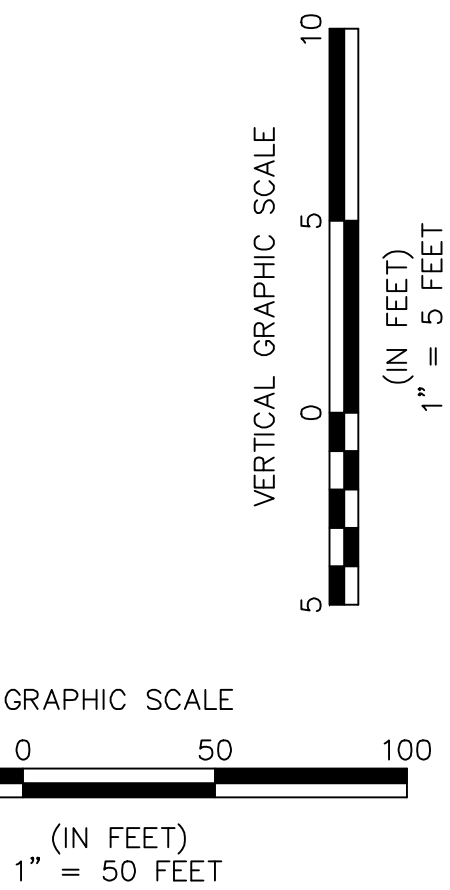
WEST PLEASANT GROVE ROAD AND ROAD 'K'



PROFILE: ROAD K  
 1"=50' Horizontal  
 1"=5' Vertical



PROFILE: Road K sight distance  
 1"=50' Horizontal  
 1"=5' Vertical



REV.	DATE	DESCRIPTION	DRAWN
1.	4/7/21	REVISED FOR WIDENING AND SIGHT DISTANCE CLARIFICATION	ESE

**SIGHT DISTANCE PLAN AND PROFILE  
 WEST PLEASANT GROVE RD AND ROAD 'K'**

**THE ROBINSON TRACT**  
 WESTTOWN TOWNSHIP, CHESTER COUNTY, PENNSYLVANIA

DATE: 7/10/20	SCALE: AS NOTED
DESIGN: ESE	DRAWN: EJS
JOB NO.: 4050	FILE NAME: 450-5-W-PLASMT
REF. NO.:	
SHEET NO.: <b>1</b>	OF <b>1</b>

**ESE CONSULTANTS**  
 ENGINEERING • PLANNING • SURVEYING • ENVIRONMENTAL

ESE Consultants, Inc.  
 1140 Virginia Drive • Fort Washington, PA 19034  
 T: 215-914-2050