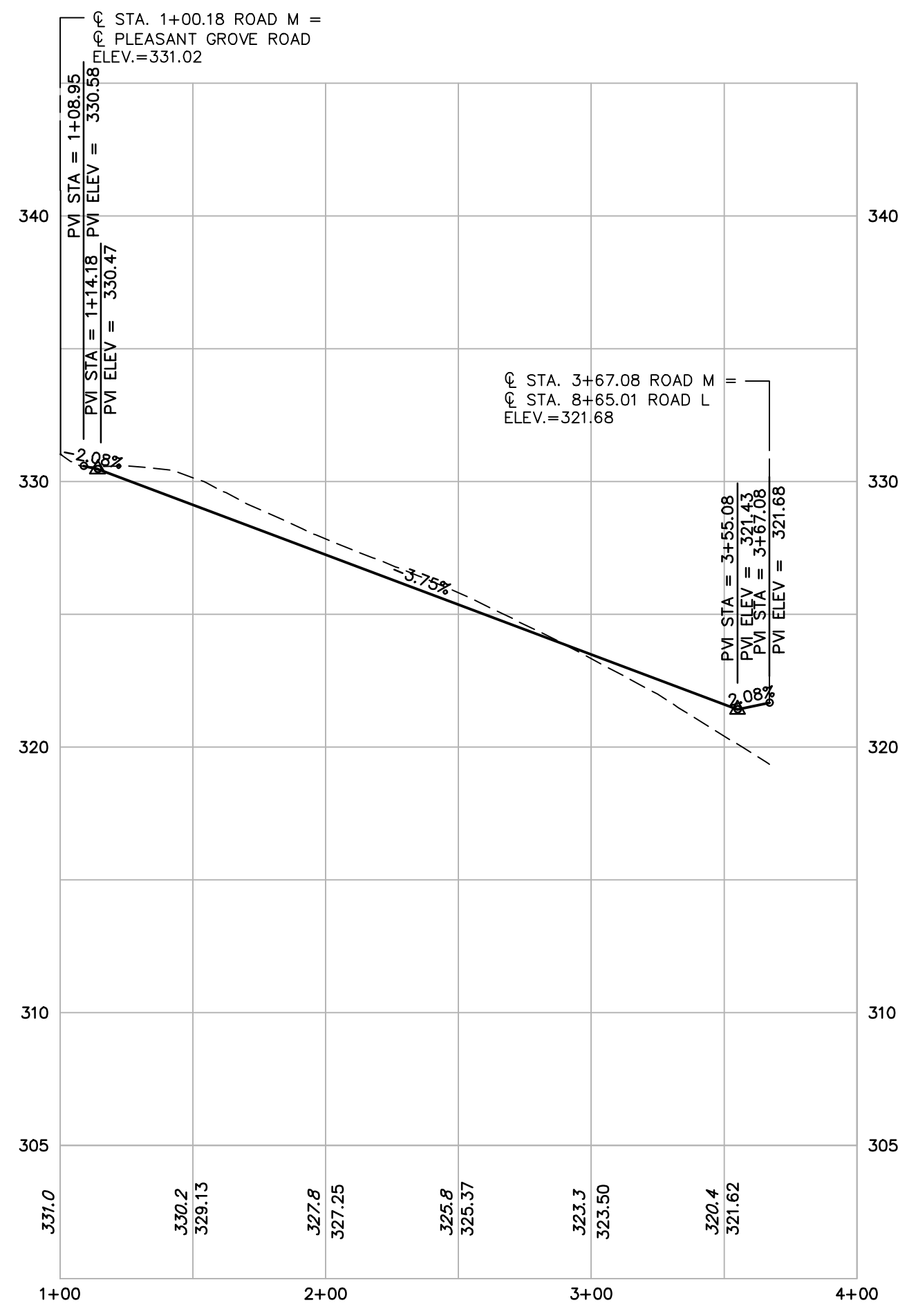
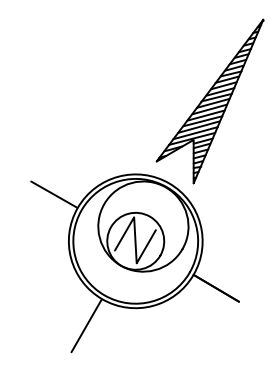
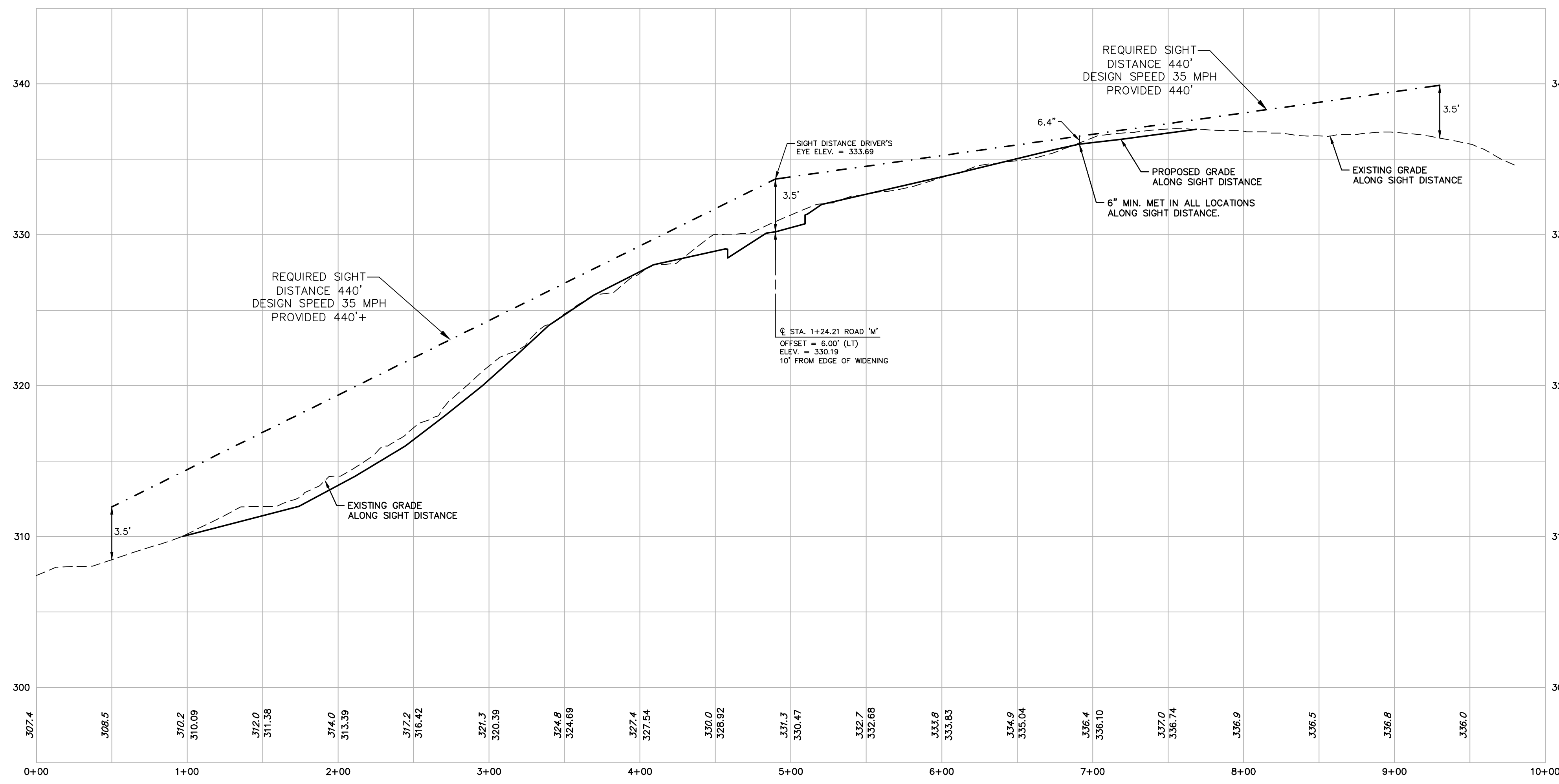


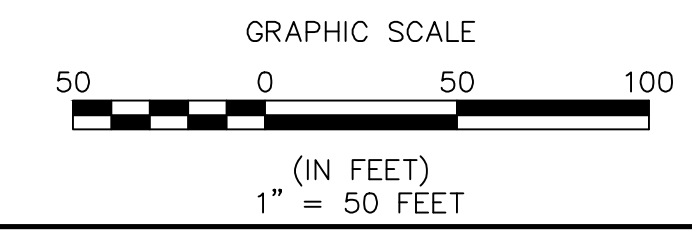
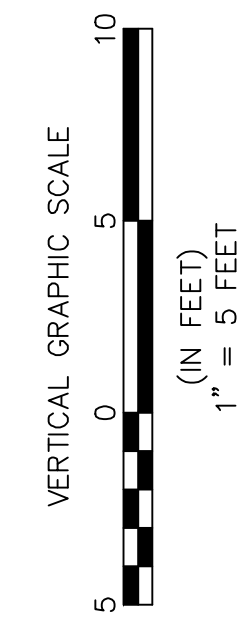
WEST PLEASANT GROVE ROAD AND ROAD 'M'



PROFILE: ROAD M
1"=50' Horizontal
1"=5' Vertical



PROFILE: Road M sight distance
1"=50' Horizontal
1"=5' Vertical



ESE CONSULTANTS
ENGINEERING • PLANNING • SURVEYING • ENVIRONMENTAL

ESE Consultants, Inc.
1140 Virginia Drive • Fort Washington, PA 19034
T: 215-914-2050

REV.	DATE	DESCRIPTION	DRAWN
1.	4/7/21	REVISED FOR WIDENING AND SIGHT DISTANCE CLEARIFICATION	ESE

SIGHT DISTANCE PLAN AND PROFILE
WEST PLEASANT GROVE RD AND ROAD 'M'

THE ROBINSON TRACT
WESTTOWN TOWNSHIP, CHESTER COUNTY, PENNSYLVANIA

DATE: 7/10/20	SCALE: AS NOTED
DESIGN: ESE	DRAWN: EJS
JOB NO.: 4050	FILE NAME: 4050-5-W-PLASANT
REF. NO.:	
SHEET NO.: 1	OF 1

July 22, 2021 - 10:31 am - C:\Users\jphillips\OneDrive\Documents\Projects\4050-5-W-PLASANT\Drawings\Profile.dwg
 Project Engineer: jphillips
 Project Manager: jphillips
 Designer: jphillips
 Drafter: jphillips