




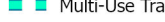



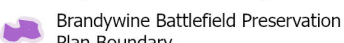

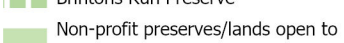
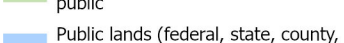
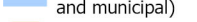
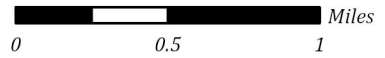


**-DRAFT-  
Bicycle Concepts**



*Brandywine Battlefield Heritage Interpretation Plan*

-  Potential Heritage Center (BBHIP)
-  Planned Heritage Center (Other Plan)
-  Other Heritage Centers
-  Battlefield Gateways
-  Public canoe launch
-  Multi-Use Trail
-  BBHIP Bicycle Concept
-  PA Bike Routes
-  Proposed on-road bikeways
-  Brandywine Battlefield Preservation Plan Boundary
-  Brintons Run Preserve
-  Non-profit preserves/lands open to public
-  Public lands (federal, state, county, and municipal)
-  Viewing Corridors



Data Source: Chester and Delaware County GIS department base data; Historic data from Brandywine Battlefield Preservation Plan  
 Map Created: July 9, 2020  
 Date Exported: 4/8/2021

