


- 359 OAKBURNE RD
- 367 LITTLE SHILOH RD
- 430 MATLACK ST
- 432 GREEN LA
- 433 EAST PLEASANT GROVE RD
- 434 WEST PLEASANT GROVE RD
- 435 SERPENTINE DR
- 437 WOODTONE RD
- 444 NEW STREET RD
- 445 JOHNNYS WAY
- 446 STANTON AV
- 447 OLD WILMINGTON PIKE NORTH
- 448 OLD WILMINGTON PIKE
- 452 SOUTH CONCORD RD
- 454 CONCORD RD
- 470 SHADYGROVE WAY
- 483 MANLEY RD
- 484 RIDGE RD
- 485 WALNUT ST
- 486 MARTONE RD
- 487 CARMAC RD
- 488 OVERHILL RD
- 489 MARLBORO RD
- 490 BROADWAY RD
- 491 HILLTOP RD
- 492 HILLTOP RD
- 493 HILLTOP RD
- 494 CLEARVIEW RD
- 495 WOODCREST RD
- 496 GARDEN CIRCLE NORTH
- 497 GARDEN CIR
- 498 OAKLEY RD
- 499 TALLEYRAND RD
- 501 CARROLL BROWN WAY
- 502 FOX PL
- 503 CARTER PL
- 504 LARCHWOOD RD
- 505 BEECHWOOD RD
- 506 NORWOOD RD
- 507 MAPLEWOOD DR
- 508 LAKE DR
- 509 CHEYNEY DR
- 510 SUPPLEE WAY
- 511 DIANE DR
- 512 LESLIE LA
- 513 CHARLES RD
- 514 GRANT RD
- 515 TYSON DR
- 517 CHEYNEY DR
- 518 JACQUELINE DR
- 519 WOODLAND RD
- 520 LYNN DR
- 521 LOUISE LA
- 522 ROBIN DR
- 523 CARDINAL LA
- 524 BOBOLINK LA
- 525 CHICADEE LA
- 526 WREN LA
- 527 THRUSH LA
- 528 HUMMINGBIRD LA
- 529 WESTWOOD DR
- 530 KERWOOD DR
- 531 CAROLYN DR
- 532 GOODWIN LA
- 533 WOOD LA
- 534 WINDY KNOLL RD
- 535 JEROME LA
- 536 DUNVEGAN ROAD WEST
- 537 DUNVEGAN RD
- 538 EAST NIELS LA
- 539 WEST NIELS LA
- 540 PONDS EDGE RD
- 541 NECTAR LA
- 542 LEES LINK RD

- 543 ROLLINVIEW DR
- 544 CIDERKNOLL WAY
- 545 BUTTERNUT RD
- 546 HUNT DR
- 547 GAGES LA
- 548 POWDERHORN DR
- 549 EDGEWOOD CHASE RD
- 550 MUSKET LA
- 552 GENERAL HOWE DR
- 553 KIMBERLY LA
- 554 SHARON CIR
- 555 GENERAL GREEN DR
- 556 JAMES DR
- 557 STATION WAY
- 559 SHILOH HILL RD
- 560 CENTRE SCHOOL WAY
- 561 SHIPPEN LA
- 562 FAVONIUS WAY
- 563 PENNS GRANT DR
- 564 OVERHILL CIR
- 565 RUSSELL LA
- 566 CREAMERY LA
- 567 FARM LA
- 568 SPRING LINE DR
- 569 NORTH DEERWOOD DR
- 570 SOUTH DEERWOOD DR
- 571 DOGWOOD LA
- 572 CARTER PL
- 573 FRANKLIN DR
- 574 PENNSBURY DR
- 575 CHESTERVILLE WAY
- 576 LONDONDERRY DR
- 577 FREEMONT DR
- 578 WICKERTON DR
- 579 ELK LA
- 580 PIEDMONT RD
- 581 FIELDING DR
- 582 PYNCHON HALL RD
- 583 TOMER COURSE DR
- 584 BAYWOOD RD
- 585 CARLYLE RD
- 586 BLENHEIN RD
- 587 WOODSTOCK LA
- 588 STABLE LA
- 589 PLUMLY RD
- 592 WOODSTOCK RD
- 593 DUNNING DR
- 594 FARMVIEW DR
- 595 SWINEBURNE RD
- 596 ASHLEY RD
- 597 JENNIFER LA
- 599 SAGE RD
- 601 PHEASANT RUN
- 602 COVENTRY LA
- 603 THORNE DR
- 604 SPRINGVIEW CT
- 605 SISSINGHURST DR

Lenape 343 URD - Dogwood Lane
Construction start: early March 2025
Estimated completion: August 2025

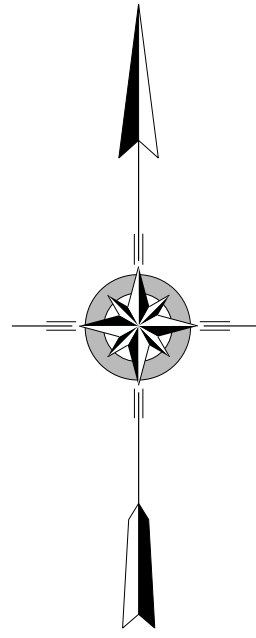
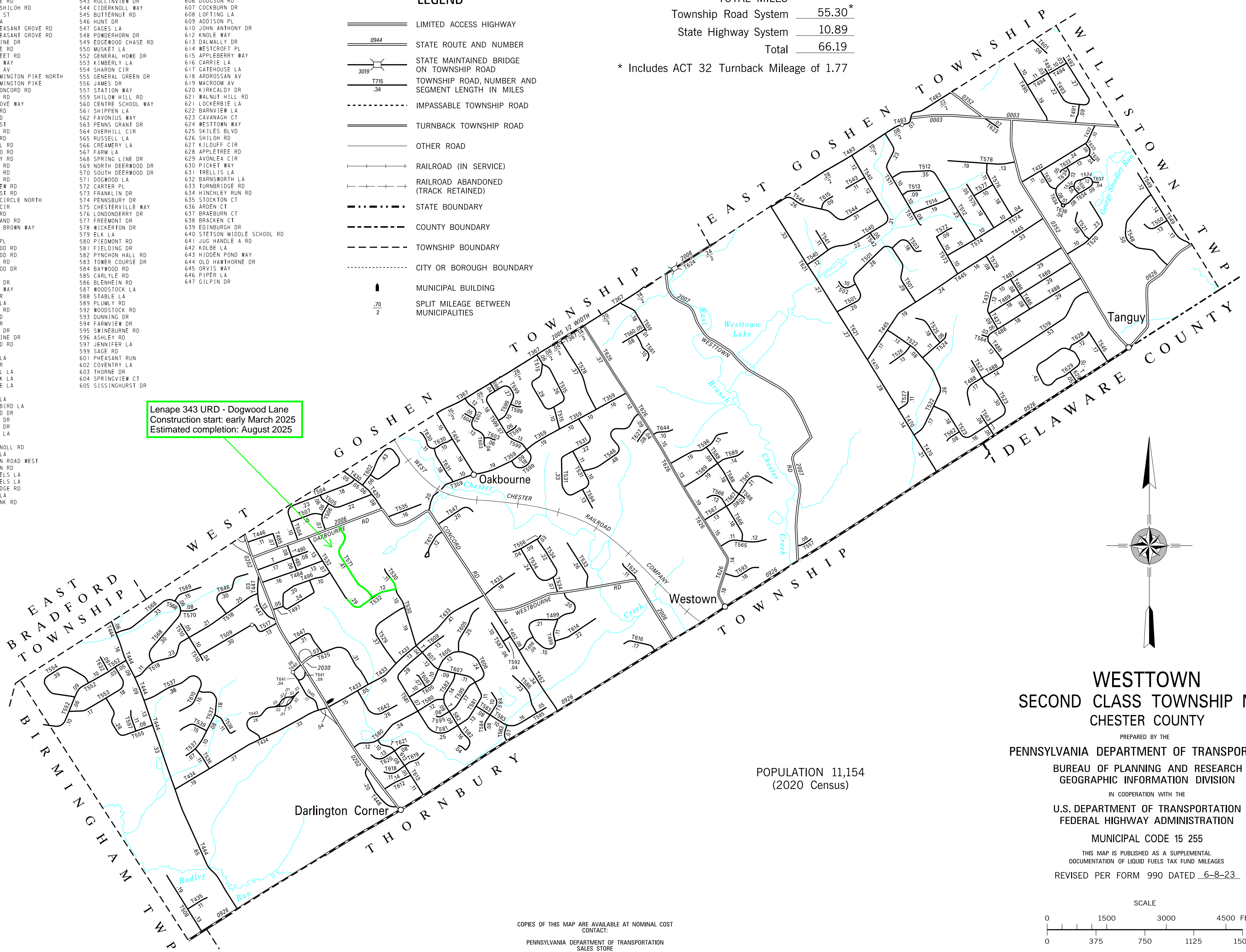


LEGEND

- LIMITED ACCESS HIGHWAY
- STATE ROUTE AND NUMBER
- STATE MAINTAINED BRIDGE ON TOWNSHIP ROAD
- TOWNSHIP ROAD, NUMBER AND SEGMENT LENGTH IN MILES
- IMPASSABLE TOWNSHIP ROAD
- TURNBACK TOWNSHIP ROAD
- OTHER ROAD
- RAILROAD (IN SERVICE)
- RAILROAD ABANDONED (TRACK RETAINED)
- STATE BOUNDARY
- COUNTY BOUNDARY
- TOWNSHIP BOUNDARY
- CITY OR BOROUGH BOUNDARY
- MUNICIPAL BUILDING
- SPLIT MILEAGE BETWEEN MUNICIPALITIES

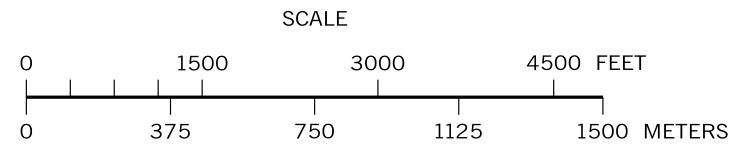
TOTAL MILES	
Township Road System	55.30*
State Highway System	10.89
Total	66.19

* Includes ACT 32 Turnback Mileage of 1.77



**WESTTOWN
SECOND CLASS TOWNSHIP MAP
CHESTER COUNTY**

PREPARED BY THE
PENNSYLVANIA DEPARTMENT OF TRANSPORTATION
 BUREAU OF PLANNING AND RESEARCH
 GEOGRAPHIC INFORMATION DIVISION
 IN COOPERATION WITH THE
 U.S. DEPARTMENT OF TRANSPORTATION
 FEDERAL HIGHWAY ADMINISTRATION
 MUNICIPAL CODE 15 255
 THIS MAP IS PUBLISHED AS A SUPPLEMENTAL
 DOCUMENTATION OF LIQUID FUELS TAX FUND MILEAGES
 REVISED PER FORM 990 DATED 6-8-23



COPIES OF THIS MAP ARE AVAILABLE AT NOMINAL COST
 CONTACT:
 PENNSYLVANIA DEPARTMENT OF TRANSPORTATION
 SALES STORE
 P.O. BOX 3451
 HARRISBURG, PENNSYLVANIA 17105-3451
 TELEPHONE: (717)787-6746