
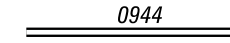
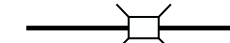














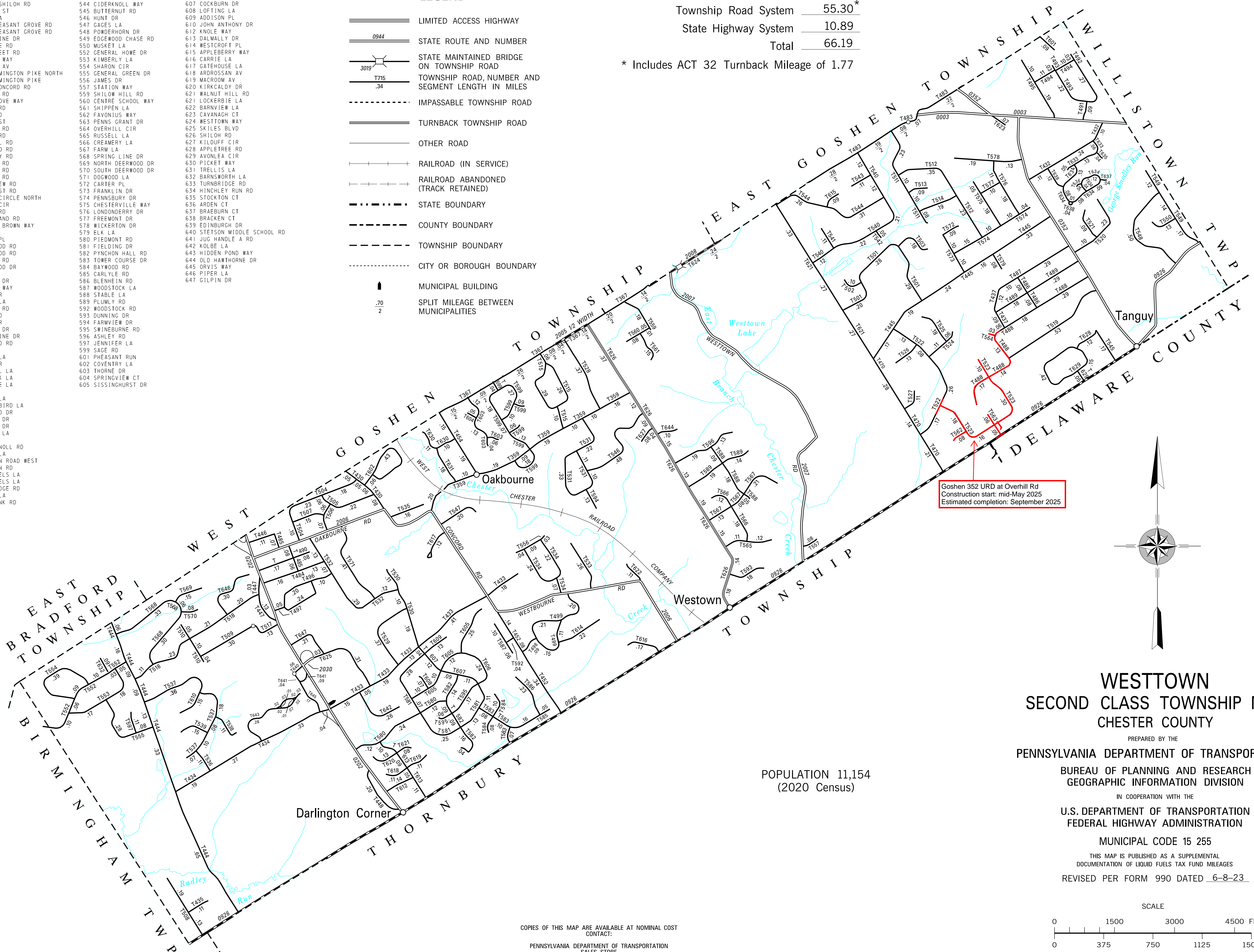
359 OAKBURNE RD	543 ROLLINVIEW DR	606 DODGSON RD
367 LITTLE SHILOH RD	544 CIDERKNOLL WAY	607 COCKBURN DR
430 MATLACK ST	545 BUTTERNUT RD	608 LOFTING LA
432 GREEN LA	546 HUNT DR	609 ADDISON PL
433 EAST PLEASANT GROVE RD	547 GAGES LA	610 JOHN ANTHONY DR
434 WEST PLEASANT GROVE RD	548 POWDERHORN DR	612 KNOLE WAY
435 SERPENTINE DR	549 EDGEWOOD CHASE RD	613 DALMALLY DR
437 WOODTONE RD	550 MUSKET LA	614 WESTCROFT PL
444 NEW STREET RD	552 GENERAL HOME DR	615 APPLEBERRY WAY
445 JOHNNYS WAY	553 KIMBERLY LA	616 CARRIE LA
446 STANTON AV	554 SHARON CIR	617 GATEHOUSE LA
447 OLD WILMINGTON PIKE NORTH	555 GENERAL GREEN DR	618 ARROSSAN AV
448 OLD WILMINGTON PIKE	556 JAMES DR	619 MACROOM AV
452 SOUTH CONCORD RD	557 STATION WAY	620 KIRKCALDY DR
454 CONCORD RD	559 SHILOH HILL RD	621 WALNUT HILL RD
470 SHADYGROVE WAY	560 CENTRE SCHOOL WAY	621 LOCKERBIE LA
483 MANLEY RD	561 SHIPPEN LA	622 BARVIEW LA
484 RIDGE RD	562 FAVONIUS WAY	623 CAVANAGH CT
485 WALNUT ST	563 PENNS GRANT DR	624 WESTTOWN WAY
486 MARTONE RD	564 OVERHILL CIR	625 SKILES BLVD
487 CARMAC RD	565 RUSSELL LA	626 SHILOH RD
488 OVERHILL RD	566 CREAMERY LA	627 KILDUFF CIR
489 MARLBORO RD	567 FARM LA	628 APPLETREE RD
490 BROADWAY RD	568 SPRING LINE DR	629 AVONLEA CIR
491 HILLTOP RD	569 NORTH DEERWOOD DR	630 PICKET WAY
492 HILLTOP RD	570 SOUTH DEERWOOD DR	631 TRELIS LA
493 HILLTOP RD	571 DOGWOOD LA	632 BARNSWORTH LA
494 CLEARVIEW RD	572 CARTER PL	633 TURNBRIDGE RD
495 WOODCREST RD	573 FRANKLIN DR	634 HINCHLEY RUN RD
496 GARDEN CIRCLE NORTH	574 PENNSBURY DR	635 STOCKTON CT
497 GARDEN CIR	575 CHESTERVILLE WAY	636 ARDEN CT
498 OAKLEY RD	576 LONDONDERRY DR	637 BRAEBURN CT
499 TALLEYRAND RD	577 FREEMONT DR	638 BRACKEN CT
501 CARROLL BROWN WAY	578 WICKERTON DR	639 EDINBURGH DR
502 FOX PL	579 ELK LA	640 STETSON MIDDLE SCHOOL RD
503 CARTER PL	580 PIEDMONT RD	641 JUG HANDLE A RD
504 LARCHWOOD RD	581 FIELDING DR	642 KOLBE LA
505 BEECHWOOD RD	582 PYNCHON HALL RD	643 HIDDEN POND WAY
506 NORWOOD RD	583 TOWER COURSE DR	644 OLD HAWTHORNE RD
507 MAPLEWOOD DR	584 BAYWOOD RD	645 ORVIS WAY
508 LAKE DR	585 CARLYLE RD	646 PIPER LA
509 CHEYNEY DR	586 BLENEIN RD	647 GILPIN DR
510 SUPPLEE WAY	587 WOODSTOCK LA	
511 DIANE DR	588 STABLE LA	
512 LESLIE LA	589 PLUMLY RD	
513 CHARLES RD	592 WOODSTOCK RD	
514 GRANT RD	593 DUNNING DR	
515 TYSON DR	594 FARMVIEW DR	
517 CHEYNEY DR	595 SWINEBURNE RD	
518 JACQUELINE RD	596 ASHLEY RD	
519 WOODLAND RD	597 JENNIFER LA	
520 LYNN DR	599 SAGE RD	
521 LOUISE LA	601 PHEASANT RUN	
522 ROBIN DR	602 COVENTRY LA	
523 CARDINAL LA	603 THORNE DR	
524 BOBOLINK LA	604 SPRINGVIEW CT	
525 CHICADEE LA	605 SISSINGHURST DR	
526 WREN LA		
527 THRUSH LA		
528 HUMMINGBIRD LA		
529 WESTWOOD DR		
530 KERWOOD DR		
531 CAROLYN DR		
532 GOODWIN LA		
533 WOOD LA		
534 WINDY KNOLL RD		
535 JEROME LA		
536 DUNVEGAN ROAD WEST		
537 DUNVEGAN RD		
538 EAST NIELS LA		
539 WEST NIELS LA		
540 PONDS EDGE RD		
541 NECTAR LA		
542 LEES LINK RD		

**LEGEND**

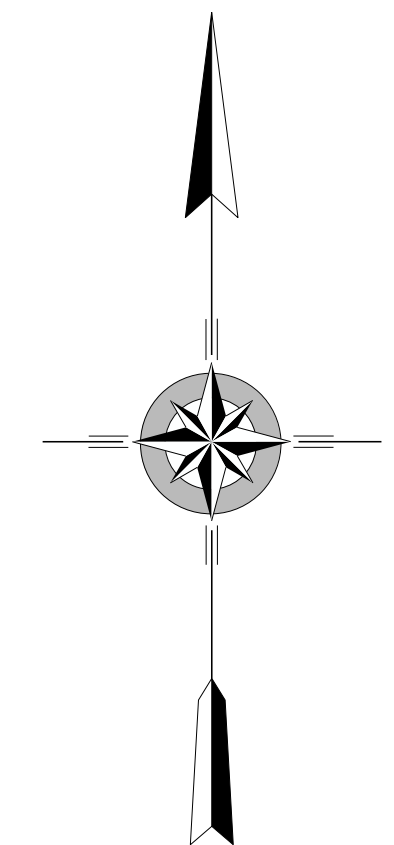
-  LIMITED ACCESS HIGHWAY
-  STATE ROUTE AND NUMBER
-  STATE MAINTAINED BRIDGE ON TOWNSHIP ROAD
-  TOWNSHIP ROAD, NUMBER AND SEGMENT LENGTH IN MILES
-  IMPASSABLE TOWNSHIP ROAD
-  TURNBACK TOWNSHIP ROAD
-  OTHER ROAD
-  RAILROAD (IN SERVICE)
-  RAILROAD ABANDONED (TRACK RETAINED)
-  STATE BOUNDARY
-  COUNTY BOUNDARY
-  TOWNSHIP BOUNDARY
-  CITY OR BOROUGH BOUNDARY
-  MUNICIPAL BUILDING
-  SPLIT MILEAGE BETWEEN MUNICIPALITIES

TOTAL MILES	
Township Road System	55.30*
State Highway System	10.89
Total	66.19

\* Includes ACT 32 Turnback Mileage of 1.77

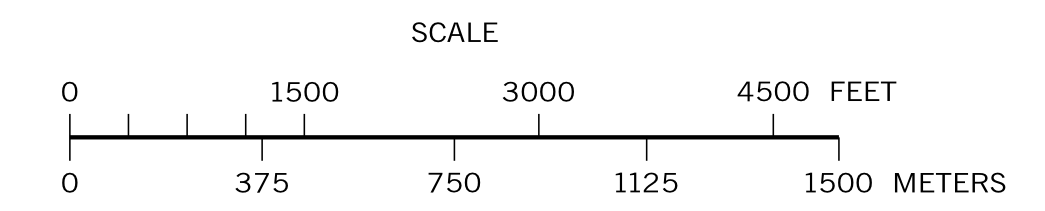


Goshen 352 URD at Overhill Rd  
Construction start: mid-May 2025  
Estimated completion: September 2025



**WESTTOWN  
SECOND CLASS TOWNSHIP MAP  
CHESTER COUNTY**

PREPARED BY THE  
PENNSYLVANIA DEPARTMENT OF TRANSPORTATION  
BUREAU OF PLANNING AND RESEARCH  
GEOGRAPHIC INFORMATION DIVISION  
IN COOPERATION WITH THE  
U.S. DEPARTMENT OF TRANSPORTATION  
FEDERAL HIGHWAY ADMINISTRATION  
MUNICIPAL CODE 15 255  
THIS MAP IS PUBLISHED AS A SUPPLEMENTAL  
DOCUMENTATION OF LIQUID FUELS TAX FUND MILEAGES  
REVISED PER FORM 990 DATED 6-8-23



POPULATION 11,154  
(2020 Census)

COPIES OF THIS MAP ARE AVAILABLE AT NOMINAL COST  
CONTACT:  
PENNSYLVANIA DEPARTMENT OF TRANSPORTATION  
SALES STORE  
P.O. BOX 3451  
HARRISBURG, PENNSYLVANIA 17105-3451  
TELEPHONE: (717)787-6746